






## Cooper River Bridge Run Road Closures

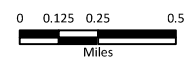
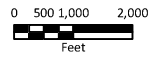
### Road Closures for Saturday, April 6

Calhoun St: Anson to Meeting to all traffic 12:00AM - 1:00PM; residential traffic limited only until 4:30AM when road is closed entirely.  
 Calhoun St: King to E Bay 4:30AM - 2:00PM  
 George St: E Bay to King 4:30AM - 2:00PM  
 Anson St: Calhoun to Society 4:30AM - 1:00PM  
 Alexander St: Charlotte to George 4:30AM - 1:00PM  
 Charlotte St: Elizabeth to Meeting 4:30AM - 1:00PM  
 Henrietta St: Elizabeth to Meeting 4:30AM - 1:00PM  
 Elizabeth St: Calhoun to Charlotte 4:30 - 1:00PM

\*Traffic off King St will be re-routed onto St. Philip St from Spring Street and Beaufain St. Traffic on Cannon St will turn at St. Philip St and flow either north or south

-  Parking Garage
- Road Closures**
-  Both Days
-  Friday
-  Saturday
-  None

1 inch = 2,100 feet



**Important Disclaimer Notice**  
 The City of Charleston makes no warranty, representation, or guaranty as to the content, sequence, accuracy, timeliness, or completeness of any information provided herein or derived from the mapping data for any reason. The City of Charleston explicitly disclaims any representations and warranties, including, without limitation, the implied warranties of merchantability and fitness for a particular purpose. The user knowingly waives any and all claims for damages against any and all of the entities comprising the City of Charleston that may arise from the mapping data.

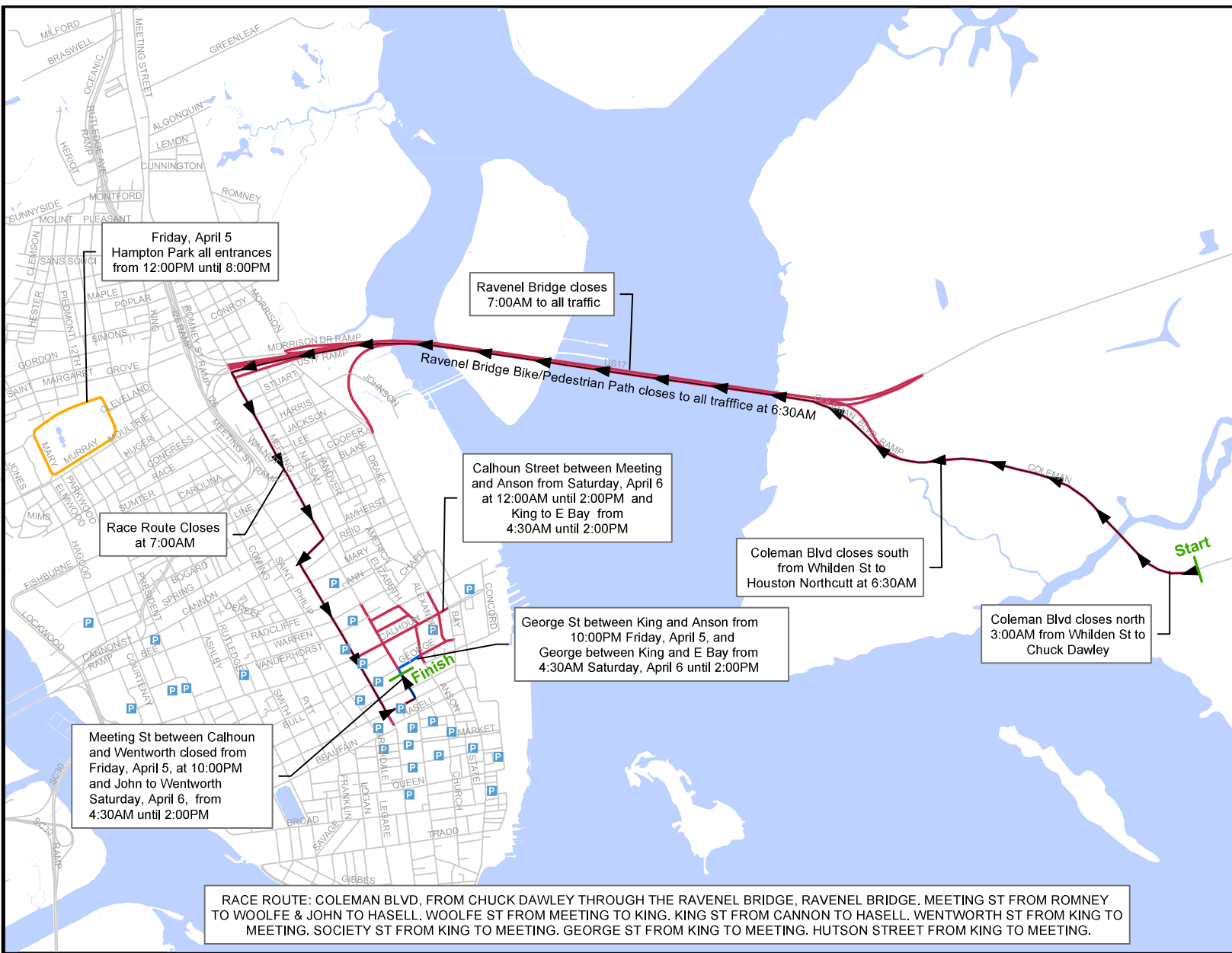


Map created 3/6/2019



City of Charleston  
 Department of Information Technology  
 GIS Division  
 2 George St, Second Floor  
 Charleston, SC 29401  
 www.charleston-sc.gov

© Copyright 2019 City of Charleston  
 All Rights Reserved



**Friday, April 5**  
 Hampton Park all entrances  
 from 12:00PM until 8:00PM

Ravelin Bridge closes  
 7:00AM to all traffic

Ravelin Bridge Bike/Pedestrian Path closes to all traffic at 6:30AM

Calhoun Street between Meeting  
 and Anson from Saturday, April 6  
 at 12:00AM until 2:00PM and  
 King to E Bay from  
 4:30AM until 2:00PM

Coleman Blvd closes south  
 from Whilden St to  
 Houston Northcutt at 6:30AM

George St between King and Anson from  
 10:00PM Friday, April 5, and  
 George between King and E Bay from  
 4:30AM Saturday, April 6 until 2:00PM

Coleman Blvd closes north  
 3:00AM from Whilden St to  
 Chuck Dawley

Race Route Closes  
 at 7:00AM

Meeting St between Calhoun  
 and Wentworth closed from  
 Friday, April 5, at 10:00PM  
 and John to Wentworth  
 Saturday, April 6, from  
 4:30AM until 2:00PM

**RACE ROUTE:** COLEMAN BLVD, FROM CHUCK DAWLEY THROUGH THE RAVENEL BRIDGE, RAVENEL BRIDGE. MEETING ST FROM ROMNEY TO WOOLFE & JOHN TO HASSELL. WOOLFE ST FROM MEETING TO KING. KING ST FROM CANNON TO HASSELL. WENTWORTH ST FROM KING TO MEETING. SOCIETY ST FROM KING TO MEETING. GEORGE ST FROM KING TO MEETING. HUTSON STREET FROM KING TO MEETING.